

Maldives Land and Survey Authority,

MINISTRY OF HOUSING AND INFRASTRUCTURE

Ameenee Magu, Maafannu, Male', 20392, Maldives.

Office (PABX): +(960) 3004300, Fax: +(960) 3004254

Email: survey@mhe.gov.mv

Web: www.surveyofmaldives.gov.mv, www.mhe.gov.mv



CONTROL POINT DETAILS	Station Number PSM 5867
Coordinate Information	
Geodetic	Grid
WGS 84	UTM Zone 43
Lat: 2 56 54.625215 N	E: 268259.018
Long: 72 54 54.435595 E	N: 326118.455
Ellp Height: -94.0378	Orth Height: 1.460
Island Name: Maagau (Dh) - Ld1188	Date: 26 January 2023

Monument description & method of survey:

- Concrete casted in situ to a 0.3m diameter pvc pipe, 1m in length, 1.5m s/s rod driven into the ground
- Monument Labelled with SS plate stating the point ID PSM 5867
- Ground level.
- GNSS Static Survey method.
- Vertical height corrected to MSL

General site condition & access:

- Near the vegetation.
- Monument located near pool of Beach Villa 126.

Owner: Baglioni Resorts Maldives



Height: 1m

Bottom




Height: 1.5m
Distance: 1.5m

North



Height: 1.5m
Distance: 2m

East



Height: 1m

Up



Height: 1.5m
Distance: 2m

South



Height: 1.5m
Distance: 1.5m

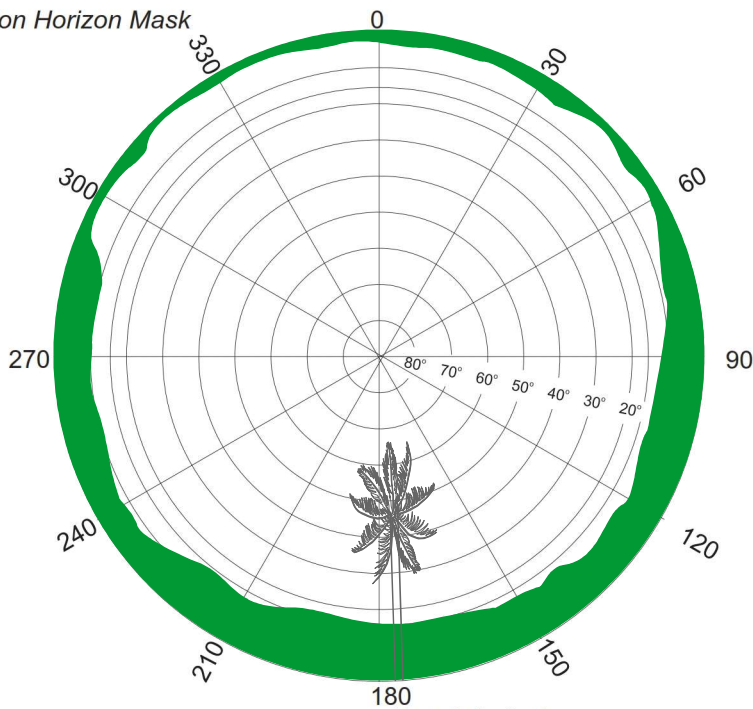
West

SITE INFORMATION

Station Number

P S M 5 8 6 7

Station Horizon Mask

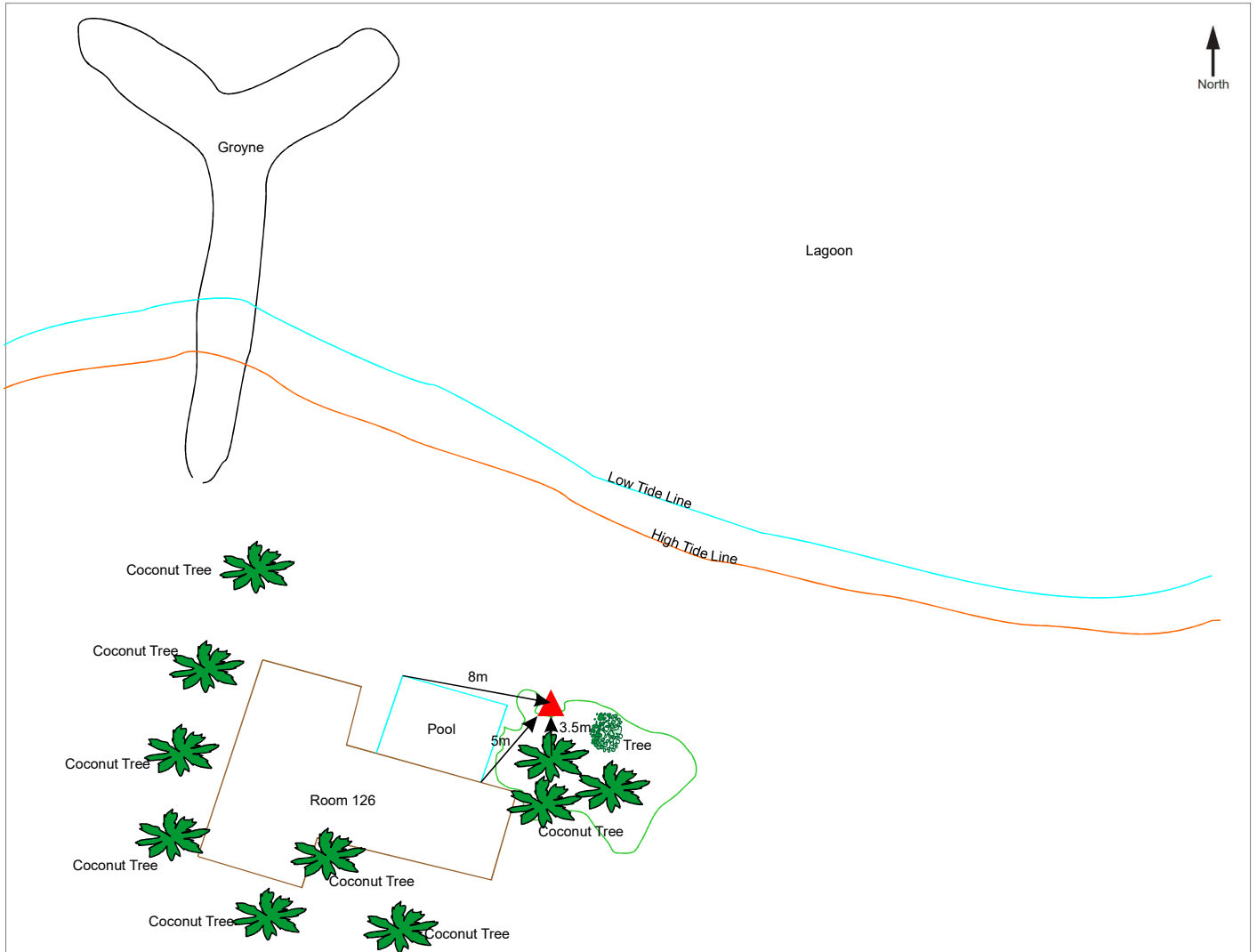
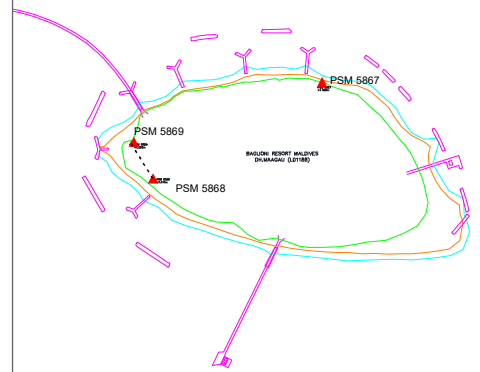


Height above Marker that horizon was mapped from 1.5 m

Magnetic Declination
 Declination applied to this figure?
 Yes No



Locality



Sketched by: Faruhath Jameel

Scale: Not to scale

Date: 26 January 2023

Maldives Land and Survey Authority,

MINISTRY OF HOUSING AND INFRASTRUCTURE

Ameenee Magu, Maafannu, Male', 20392, Maldives.

Office (PABX): +(960) 3004300, Fax: +(960) 3004254

Email: survey@mhe.gov.mv

Web: www.surveyofmaldives.gov.mv, www.mhe.gov.mv



CONTROL POINT DETAILS	Station Number PSM 5868
Coordinate Information	
Geodetic	Grid
WGS 84	UTM Zone 43
Lat: 2 56 50.929762 N	E: 268056.615
Long: 72 54 47.890023 E	N: 326005.295
Ellp Height: -94.0335	Orth Height: 1.471
Island Name: Maagau (Dh) - Ld1188	Date: 26 January 2023

Monument description & method of survey:

- Concrete casted in situ to a 0.3m diameter pvc pipe, 1m in length, 1.5m s/s rod driven into the ground
- Monument Labelled with SS plate stating the point ID PSM 5868
- 0.1m Below Ground level.
- GNSS Static Survey method.
- Vertical height corrected to MSL

General site condition & access:

- Near the vegetation.
- Monument located South side of the main pool near lifeguard post.
- PSM 5868 and 5869 are intervisible.

Owner: Baglioni Resorts Maldives




Bottom



North



East



Up



South



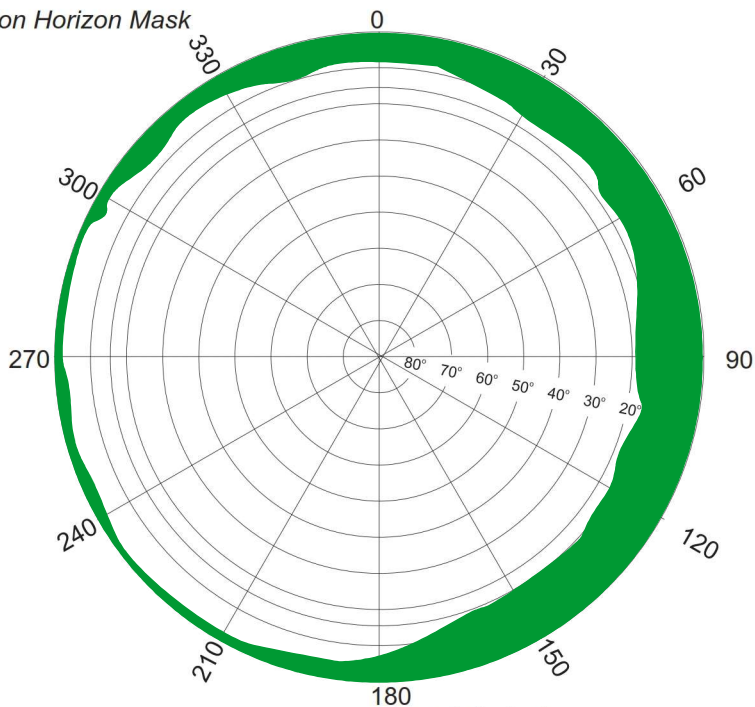
West

SITE INFORMATION

Station Number

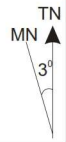
P	S	M	5	8	6	8
---	---	---	---	---	---	---

Station Horizon Mask

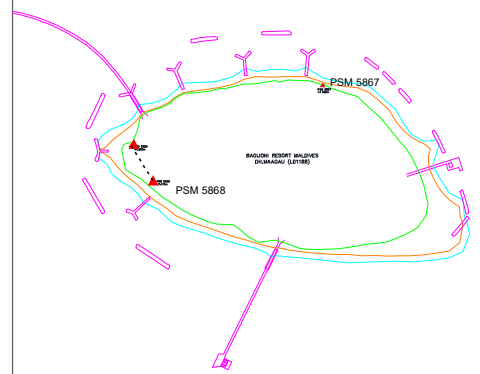


Height above Marker that horizon was mapped from 1.5 m

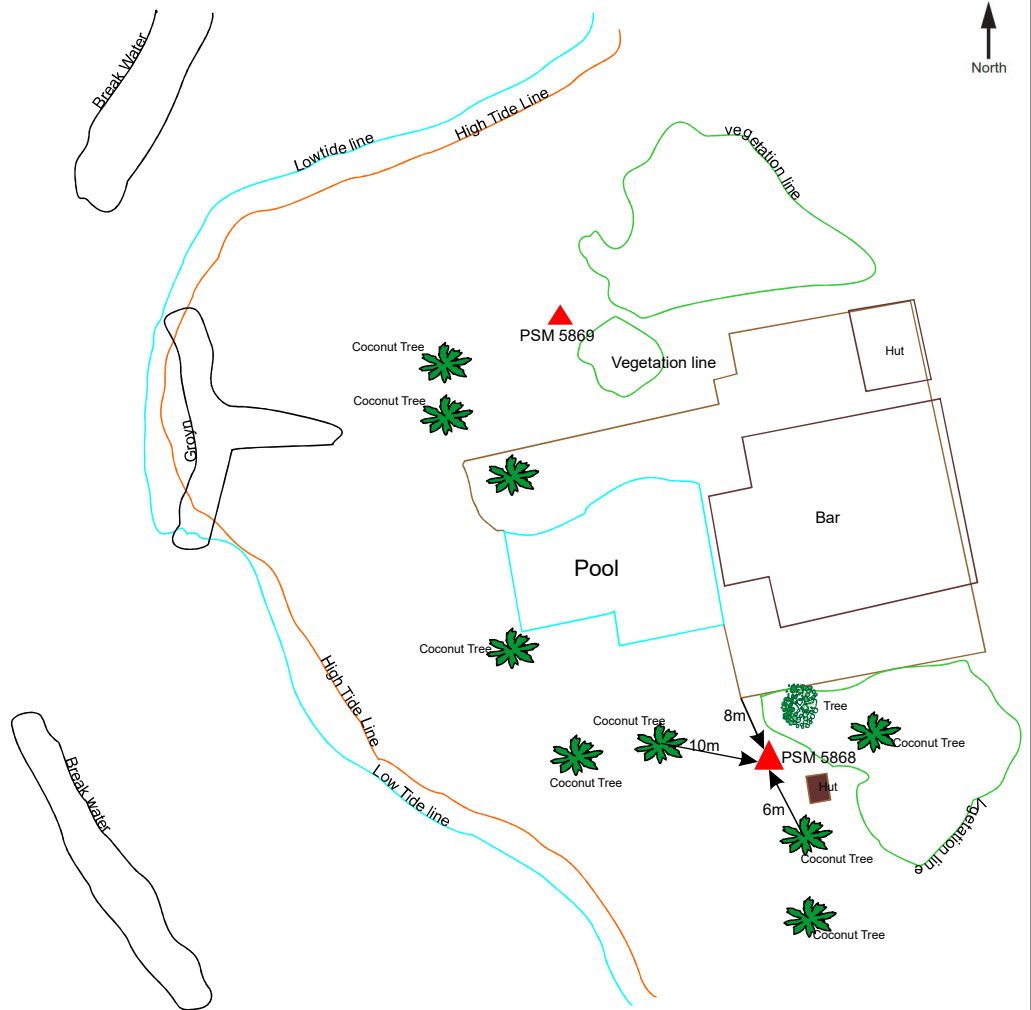
Magnetic Declination
 Declination applied to this figure?
 Yes No



Locality



Lagoon



Sketched by: Hussain Aflaan

Scale: Not to scale

Date: 26 January 2023

Maldives Land and Survey Authority,

MINISTRY OF HOUSING AND INFRASTRUCTURE

Ameenee Magu, Maafannu, Male', 20392, Maldives.

Office (PABX): +(960) 3004300, Fax: +(960) 3004254

Email: survey@mhe.gov.mv

Web: www.surveyofmaldives.gov.mv, www.mhe.gov.mv



CONTROL POINT DETAILS	Station Number PSM 5869
Coordinate Information	
Geodetic	Grid
WGS 84	UTM Zone 43
Lat: 2 56 52.278200 N	E: 268030.639
Long: 72 54 47.046579 E	N: 326046.773
Ellp Height: -94.2612	Orth Height: 1.245
Island Name: Maagau (Dh) - LD1188	Date: 26 January 2023

Monument description & method of survey:

- Concrete casted in situ to a 0.3m diameter pvc pipe, 1m in length, 1.5m s/s rod driven into the ground
- Monument Labelled with SS plate stating the point ID PSM 5869
- 0.2 m Below Ground level.
- GNSS Static Survey method.
- Vertical height corrected to MSL

General site condition & access:

- Near the vegetation.
- Monument located South side of the main pool near beach volley court.
- PSM 5869 and 5868 are intervisible.

Owner: Baglioni Resorts Maldives




Bottom



North



East



Up



South



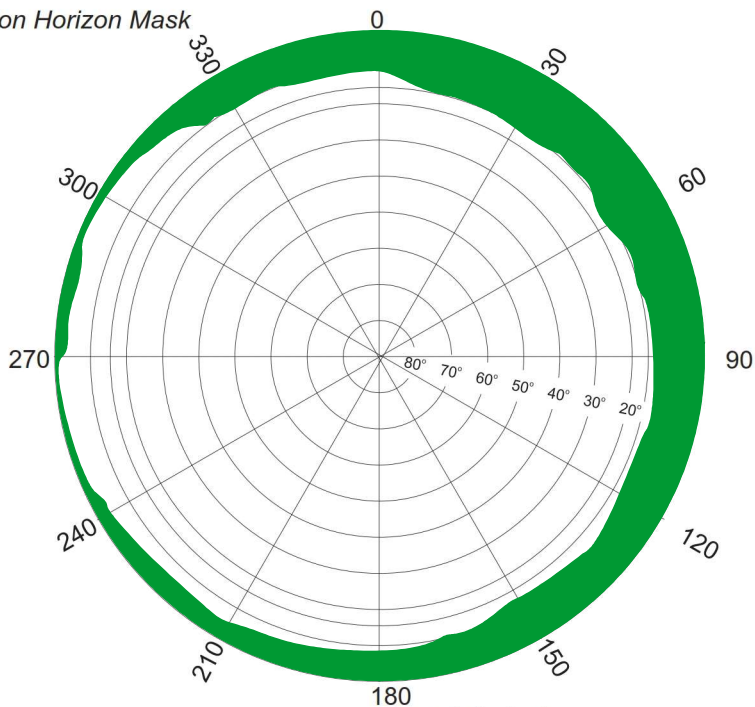
West

SITE INFORMATION

Station Number

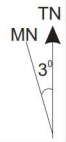
P	S	M	5	8	6	9
---	---	---	---	---	---	---

Station Horizon Mask

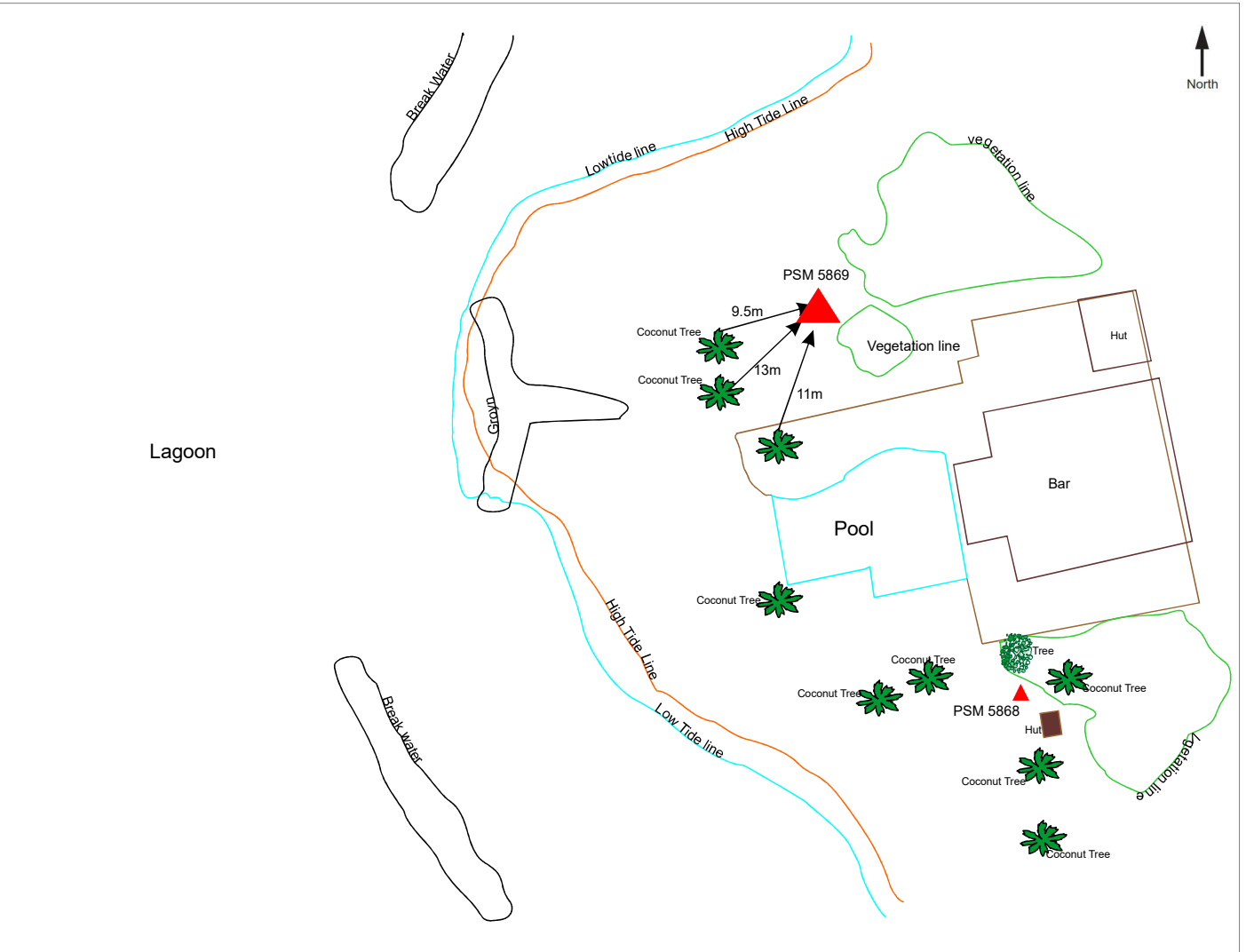
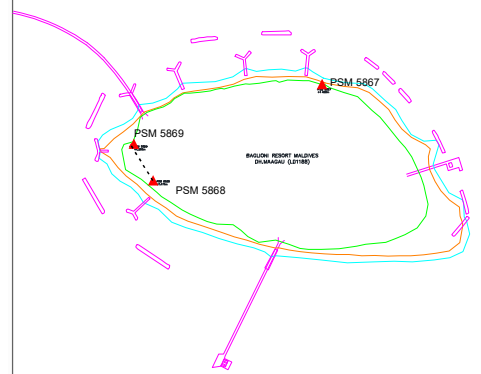


Height above Marker that horizon was mapped from 1.5 m

Magnetic Declination
 Declination applied to this figure?
 Yes No



Locality



Sketched by: Hussain Aflaan

Scale: Not to scale

Date: 26 January 2023